


Government of rajasthan  
office of sub-registrar pander, dist. Bhilwara  
DLC Rates of Nayab Tehsil pander

ser.n	Village name	Colony name	Locality name	Category	Exterior (Rs.)	Interior(Rs.)	Land use	Peraferi y/n	UNIT	NH-SH y/n
1	GANDHER	GANDHER	IRRIGATED	A	67100	66770	IRRIGATED		BIGHA	
			NON-IRRIGATED	A	36960	35970	NON-IRRIGATED		BIGHA	
			RESIDENTIAL	R	60	0	-		SQ .FIT	
			COMMERCIAL	C	100	0	-		SQ .FIT	
			MINING	M	0	0	-		-	
			INDUSTRIAL PUPOSE	I	0	0	-		-	
			INSTITUTIONAL	IN	0	0	-		SQ.FIT	
			Company/partnership Firm dwara krishi bhumi kharidane par non Agriculture mana jayega(prayojan clear nahi hone par)	CO	0	0	-		-	
2	BHEEMPURA	BHEEMPURA	IRRIGATED	A	41470	38500	IRRIGATED		BIGHA	
			NON-IRRIGATED	A	27720	27720	NON-IRRIGATED		BIGHA	
			RESIDENTIAL	R	60	0	-		SQ .FIT	
			COMMERCIAL	C	100	0	-		SQ .FIT	
			MINING	M	0	0	-		-	
			INDUSTRIAL PUPOSE	I	0	0	-		-	
			INSTITUTIONAL	IN	0	0	-		SQ.FIT	
			Company/partnership Firm dwara krishi bhumi kharidane par non Agriculture mana jayega(prayojan clear nahi hone par)	CO	0	0	-		-	
3	TITHODA MAFI	TITHODA MAFI	IRRIGATED	A	46970	40260	IRRIGATED		BIGHA	
			NON-IRRIGATED	A	41470	38500	NON-IRRIGATED		BIGHA	
			RESIDENTIAL	R	60	0	-		SQ .FIT	
			COMMERCIAL	C	100	0	-		SQ .FIT	
			MINING	M	0	0	-		-	
			INDUSTRIAL PUPOSE	I	0	0	-		-	
			INSTITUTIONAL	IN	0	0	-		SQ.FIT	
			Company/partnership Firm dwara krishi bhumi kharidane par non Agriculture mana jayega(prayojan clear nahi hone par)	CO	0	0	-		-	
4	MAGANPURA	MAGANPURA	IRRIGATED	A	44220	41140	IRRIGATED		BIGHA	
			NON-IRRIGATED	A	26840	24090	NON-IRRIGATED		BIGHA	
			RESIDENTIAL	R	60	0	-		SQ .FIT	
			COMMERCIAL	C	100	0	-		SQ .FIT	
			MINING	M	0	0	-		-	
			INDUSTRIAL PUPOSE	I	0	0	-		-	
			INSTITUTIONAL	IN	0	0	-		SQ.FIT	
			Company/partnership Firm dwara krishi bhumi kharidane par non Agriculture mana jayega(prayojan clear nahi hone par)	CO	0	0	-		-	

  
 उप पंजीयक पण्डेर


Government of rajasthan  
office of sub-registrar pander, dist. Bhilwara  
DLC Rates of Nayab Tehsil pander

ser.n	Village name	Colony name	Locality name	Category	Exterior (Rs.)	Interior(Rs.)	Land use	Peraferi y/n	UNIT	NH- SH y/n
5	TITHODI	TITHODI	IRRIGATED	A	46970	40150	IRRIGATED		BIGHA	
			NON-IRRIGATED	A	31460	25740	NON-IRRIGATED		BIGHA	
			RESIDENTIAL	R	60	0	-		SQ .FIT	
			COMMERCIAL	C	100	0	-		SQ .FIT	
			MINING	M	0	0	-		-	
			INDUSTRIAL PUPOSE	I	0	0	-		-	
			INSTITUTIONAL	IN	0	0	-		SQ.FIT	
			Company/partnership Firm dwara krishi bhumi kharidane par non Agriculture mana jayega(prayojan clear nahi hone par)	CO	0	0	-		-	
6	BERI	BERI	IRRIGATED	A	44220	41470	IRRIGATED		BIGHA	
			NON-IRRIGATED	A	26950	26840	NON-IRRIGATED		BIGHA	
			RESIDENTIAL	R	60	0	-		SQ .FIT	
			COMMERCIAL	C	100	0	-		SQ .FIT	
			MINING	M	0	0	-		-	
			INDUSTRIAL PUPOSE	I	0	0	-		-	
			INSTITUTIONAL	IN	0	0	-		SQ.FIT	
			Company/partnership Firm dwara krishi bhumi kharidane par non Agriculture mana jayega(prayojan clear nahi hone par)	CO	0	0	-		-	
7	NARANA	NARANA	IRRIGATED	A	44220	41470	IRRIGATED		BIGHA	
			NON-IRRIGATED	A	26950	26840	NON-IRRIGATED		BIGHA	
			RESIDENTIAL	R	60	0	-		SQ .FIT	
			COMMERCIAL	C	100	0	-		SQ .FIT	
			MINING	M	0	0	-		-	
			INDUSTRIAL PUPOSE	I	0	0	-		-	
			INSTITUTIONAL	IN	0	0	-		SQ.FIT	
			Company/partnership Firm dwara krishi bhumi kharidane par non Agriculture mana jayega(prayojan clear nahi hone par)	CO	0	0	-		-	
8	SHIVPURA	SHIVPURA	IRRIGATED	A	44220	41470	IRRIGATED		BIGHA	
			NON-IRRIGATED	A	26950	26840	NON-IRRIGATED		BIGHA	
			RESIDENTIAL	R	60	0	-		SQ .FIT	
			COMMERCIAL	C	100	0	-		SQ .FIT	
			MINING	M	0	0	-		-	
			INDUSTRIAL PUPOSE	I	0	0	-		-	
			INSTITUTIONAL	IN	0	0	-		SQ.FIT	
			Company/partnership Firm dwara krishi bhumi kharidane par non Agriculture mana jayega(prayojan clear nahi hone par)	CO	0	0	-		-	

  
उप पंजीयक पण्डेर

Government of rajasthan  
office of sub-registrar pander, dist. Bhilwara  
DLC Rates of Nayab Tehsil pander

ser.n	Village name	Colony name	Locality name	Category	Exterior (Rs.)	Interior(Rs.)	Land use	Peraferi y/n	UNIT	NH-SH y/n
9	JHALRA	JHALRA	IRRIGATED	A	46970	41470	IRRIGATED		BIGHA	
			NON-IRRIGATED	A	35860	35860	NON-IRRIGATED		BIGHA	
			RESIDENTIAL	R	60	0	-		SQ .FIT	
			COMMERCIAL	C	100	0	-		SQ .FIT	
			MINING	M	0	0	-		-	
			INDUSTRIAL PUPOSE	I	0	0	-		-	
			INSTITUTIONAL	IN	0	0	-		SQ.FIT	
			Company/partnership Firm dwara krishi bhumi kharidane par non Agriculture mana jayega(prayojan clear nahi hone par)	CO	0	0	-		-	
10	FALASIYA	FALASIYA	IRRIGATED	A	73700	73260	IRRIGATED		BIGHA	
			NON-IRRIGATED	A	31460	30690	NON-IRRIGATED		BIGHA	
			RESIDENTIAL	R	60	0	-		SQ .FIT	
			COMMERCIAL	C	100	0	-		SQ .FIT	
			MINING	M	0	0	-		-	
			INDUSTRIAL PUPOSE	I	0	0	-		-	
			INSTITUTIONAL	IN	0	0	-		SQ.FIT	
			Company/partnership Firm dwara krishi bhumi kharidane par non Agriculture mana jayega(prayojan clear nahi hone par)	CO	0	0	-		-	
11	MATA JI KA KHEDA	MATA JI KA KHEDA	IRRIGATED	A	44220	41470	IRRIGATED		BIGHA	
			NON-IRRIGATED	A	26840	24090	NON-IRRIGATED		BIGHA	
			RESIDENTIAL	R	60	0	-		SQ .FIT	
			COMMERCIAL	C	100	0	-		SQ .FIT	
			MINING	M	0	0	-		-	
			INDUSTRIAL PUPOSE	I	0	0	-		-	
			INSTITUTIONAL	IN	0	0	-		SQ.FIT	
			Company/partnership Firm dwara krishi bhumi kharidane par non Agriculture mana jayega(prayojan clear nahi hone par)	CO	0	0	-		-	
12	SIHANA	SIHANA	IRRIGATED	A	49280	41470	IRRIGATED		BIGHA	
			NON-IRRIGATED	A	25740	23870	NON-IRRIGATED		BIGHA	
			RESIDENTIAL	R	60	0	-		SQ .FIT	
			COMMERCIAL	C	100	0	-		SQ .FIT	
			MINING	M	0	0	-		-	
			INDUSTRIAL PUPOSE	I	0	0	-		-	
			INSTITUTIONAL	IN	0	0	-		SQ.FIT	
			Company/partnership Firm dwara krishi bhumi kharidane par non Agriculture mana jayega(prayojan clear nahi hone par)	CO	0	0	-		-	

  
**उपपञ्जीयक पण्डेर**

Government of rajasthan  
office of sub-registrar pander, dist. Bhilwara  
DLC Rates of Nayab Tehsil pander

ser.n	Village name	Colony name	Locality name	Category	Exterior (Rs.)	Interior(Rs.)	Land use	Peraferi y/n	UNIT	NH-SH y/n
13	BHAGWANPURA	BHAGWANPURA	IRRIGATED	A	49280	41470	IRRIGATED		BIGHA	
			NON-IRRIGATED	A	25740	23870	NON-IRRIGATED		BIGHA	
			RESIDENTIAL	R	60	0	-		SQ .FIT	
			COMMERCIAL	C	100	0	-		SQ .FIT	
			MINING	M	0	0	-		-	
			INDUSTRIAL PUPOSE	I	0	0	-		-	
			INSTITUTIONAL	IN	0	0	-		SQ.FIT	
			Company/partnership Firm dwara krishi bhumi kharidane par non Agriculture mana jayega(prayojan clear nahi hone par)	CO	0	0	-		-	
14	INDOKIYA	INDOKIYA	IRRIGATED	A	45210	41470	IRRIGATED		BIGHA	
			NON-IRRIGATED	A	30250	29700	NON-IRRIGATED		BIGHA	
			RESIDENTIAL	R	60	0	-		SQ .FIT	
			COMMERCIAL	C	100	0	-		SQ .FIT	
			MINING	M	0	0	-		-	
			INDUSTRIAL PUPOSE	I	0	0	-		-	
			INSTITUTIONAL	IN	0	0	-		SQ.FIT	
			Company/partnership Firm dwara krishi bhumi kharidane par non Agriculture mana jayega(prayojan clear nahi hone par)	CO	0	0	-		-	
15	ROPAN	ROPAN	IRRIGATED	A	58300	57090	IRRIGATED		BIGHA	
			NON-IRRIGATED	A	38060	33660	NON-IRRIGATED		BIGHA	
			RESIDENTIAL	R	70	0	-		SQ .FIT	
			COMMERCIAL	C	140	0	-		SQ .FIT	
			MINING	M	0	0	-		-	
			INDUSTRIAL PUPOSE	I	0	0	-		-	
			INSTITUTIONAL	IN	0	0	-		SQ.FIT	
			Company/partnership Firm dwara krishi bhumi kharidane par non Agriculture mana jayega(prayojan clear nahi hone par)	CO	0	0	-		-	
16	ROOPPURA (ROPAN)	ROOPPURA (ROPAN)	IRRIGATED	A	52470	45760	IRRIGATED		BIGHA	
			NON-IRRIGATED	A	39820	39600	NON-IRRIGATED		BIGHA	
			RESIDENTIAL	R	60	0	-		SQ .FIT	
			COMMERCIAL	C	100	0	-		SQ .FIT	
			MINING	M	0	0	-		-	
			INDUSTRIAL PUPOSE	I	0	0	-		-	
			INSTITUTIONAL	IN	90	0	-		SQ.FIT	
			Company/partnership Firm dwara krishi bhumi kharidane par non Agriculture mana jayega(prayojan clear nahi hone par)	CO	0	0	-		-	

  
 सत्य प्रजापति पण्डित

Government of rajasthan  
office of sub-registrar pander, dist. Bhilwara  
DLC Rates of Nayab Tehsil pander


ser.n	Village name	Colony name	Locality name	Category	Exterior (Rs.)	Interior(Rs.)	Land use	Peraferi y/n	UNIT	NH-SH y/n
17	AKHEPURA (ROPAN)	AKHEPURA (ROPAN)	IRRIGATED	A	44770	41470	IRRIGATED		BIGHA	
			NON-IRRIGATED	A	31460	30910	NON-IRRIGATED		BIGHA	
			RESIDENTIAL	R	60	0	-		SQ .FIT	
			COMMERCIAL	C	100	0	-		SQ .FIT	
			MINING	M	0	0	-		-	
			INDUSTRIAL PUPOSE	I	0	0	-		-	
			INSTITUTIONAL	IN	0	0	-		SQ FIT	
			Company/partnership Firm dwara krishi bhumi kharidane par non Agriculture mana jayega(prayojan clear nahi hone par)	CO	0	0	-		-	
18	BAGUDAR	BAGUDAR	IRRIGATED	A	58300	57090	IRRIGATED		BIGHA	
			NON-IRRIGATED	A	31460	26840	NON-IRRIGATED		BIGHA	
			RESIDENTIAL	R	60	0	-		SQ .FIT	
			COMMERCIAL	C	100	0	-		SQ .FIT	
			MINING	M	0	0	-		-	
			INDUSTRIAL PUPOSE	I	0	0	-		-	
			INSTITUTIONAL	IN	0	0	-		SQ.FIT	
			Company/partnership Firm dwara krishi bhumi kharidane par non Agriculture mana jayega(prayojan clear nahi hone par)	CO	0	0	-		-	
19	DEVRA	DEVRA	IRRIGATED	A	46970	44220	IRRIGATED		BIGHA	
			NON-IRRIGATED	A	31460	30250	NON-IRRIGATED		BIGHA	
			RESIDENTIAL	R	60	0	-		SQ .FIT	
			COMMERCIAL	C	100	0	-		SQ .FIT	
			MINING	M	0	0	-		-	
			INDUSTRIAL PUPOSE	I	0	0	-		-	
			INSTITUTIONAL	IN	0	0	-		SQ FIT	
			Company/partnership Firm dwara krishi bhumi kharidane par non Agriculture mana jayega(prayojan clear nahi hone par)	CO	0	0	-		-	
20	MANDACHAR	MANDACHAR	IRRIGATED	A	44220	41470	IRRIGATED		BIGHA	
			NON-IRRIGATED	A	26950	24090	NON-IRRIGATED		BIGHA	
			RESIDENTIAL	R	60	0	-		SQ .FIT	
			COMMERCIAL	C	100	0	-		SQ .FIT	
			MINING	M	0	0	-		-	
			INDUSTRIAL PUPOSE	I	0	0	-		-	
			INSTITUTIONAL	IN	0	0	-		SQ.FIT	
			Company/partnership Firm dwara krishi bhumi kharidane par non Agriculture mana jayega(prayojan clear nahi hone par)	CO	0	0	-		-	

Government of rajasthan  
office of sub-registrar pander, dist. Bhilwara  
DLC Rates of Nayab Tehsil pander

ser.n	Village name	Colony name	Locality name	Category	Exterior (Rs.)	Interior(Rs.)	Land use	Peraferi y/n	UNIT	NH-SH y/n
21	BHARNI KALAN	BHARNI KALAN	IRRIGATED	A	57090	44770	IRRIGATED		BIGHA	
			NON-IRRIGATED	A	41140	30030	NON-IRRIGATED		BIGHA	
			RESIDENTIAL	R	60	0	-		SQ .FIT	
			COMMERCIAL	C	100	0	-		SQ .FIT	
			MINING	M	0	0	-		-	
			INDUSTRIAL PUPOSE	I	0	0	-		-	
			INSTITUTIONAL	IN	0	0	-		SQ.FIT	
			Company/partnership Firm द्वारा krishi bhumi kharidane par non Agriculture mana jayega(prayojan clear nahi hone par)	CO	0	0	-		-	
22	ODIYA KHEDA	ODIYA KHEDA	IRRIGATED	A	46970	41470	IRRIGATED		BIGHA	
			NON-IRRIGATED	A	29370	24970	NON-IRRIGATED		BIGHA	
			RESIDENTIAL	R	60	0	-		SQ .FIT	
			COMMERCIAL	C	100	0	-		SQ .FIT	
			MINING	M	0	0	-		-	
			INDUSTRIAL PUPOSE	I	0	0	-		-	
			INSTITUTIONAL	IN	0	0	-		SQ.FIT	
			Company/partnership Firm द्वारा krishi bhumi kharidane par non Agriculture mana jayega(prayojan clear nahi hone par)	CO	0	0	-		-	
23	JAGANNATHPURA	JAGANNATHPURA	IRRIGATED	A	46970	41470	IRRIGATED		BIGHA	
			NON-IRRIGATED	A	29370	24970	NON-IRRIGATED		BIGHA	
			RESIDENTIAL	R	60	0	-		SQ .FIT	
			COMMERCIAL	C	100	0	-		SQ .FIT	
			MINING	M	0	0	-		-	
			INDUSTRIAL PUPOSE	I	0	0	-		-	
			INSTITUTIONAL	IN	0	0	-		SQ.FIT	
			Company/partnership Firm द्वारा krishi bhumi kharidane par non Agriculture mana jayega(prayojan clear nahi hone par)	CO	0	0	-		-	
24	SARSIYA CHARNAN	SARSIYA CHARNAN	IRRIGATED	A	46970	44770	IRRIGATED		BIGHA	
			NON-IRRIGATED	A	33660	32450	NON-IRRIGATED		BIGHA	
			RESIDENTIAL	R	60	0	-		SQ .FIT	
			COMMERCIAL	C	100	0	-		SQ .FIT	
			MINING	M	0	0	-		-	
			INDUSTRIAL PUPOSE	I	0	0	-		-	
			INSTITUTIONAL	IN	0	0	-		SQ.FIT	
			Company/partnership Firm द्वारा krishi bhumi kharidane par non Agriculture mana jayega(prayojan clear nahi hone par)	CO	0	0	-		-	

Government of rajasthan  
office of sub-registrar pander, dist. Bhilwara  
DLC Rates of Nayab Tehsil pander

ser.n	Village name	Colony name	Locality name	Category	Exterior (Rs.)	Interior(Rs.)	Land use	Peraferi y/n	UNIT	NH-SH y/n
25	JAMOLI	JAMOLI	IRRIGATED	A	71610	70510	IRRIGATED		BIGHA	
			NON-IRRIGATED	A	33660	30030	NON-IRRIGATED		BIGHA	
			RESIDENTIAL	R	60	0	-		SQ .FIT	
			COMMERCIAL	C	100	0	-		SQ .FIT	
			MINING	M	0	0	-		-	
			INDUSTRIAL PUPOSE	I	0	0	-		-	
			INSTITUTIONAL	IN	0	0	-		SQ.FIT	
			Company/partnership Firm dwara krishi bhumi kharidane par non Agriculture mana jayega(prayojan clear nahi hone par)	CO	0	0	-		-	
26	RAMPURA(JAMOLI )	RAMPURA(JAMOLI )	IRRIGATED	A	46970	43890	IRRIGATED		BIGHA	
			NON-IRRIGATED	A	30030	26840	NON-IRRIGATED		BIGHA	
			RESIDENTIAL	R	60	0	-		SQ .FIT	
			COMMERCIAL	C	100	0	-		SQ .FIT	
			MINING	M	0	0	-		-	
			INDUSTRIAL PUPOSE	I	0	0	-		-	
			INSTITUTIONAL	IN	0	0	-		SQ.FIT	
			Company/partnership Firm dwara krishi bhumi kharidane par non Agriculture mana jayega(prayojan clear nahi hone par)	CO	0	0	-		-	
27	HADOLA	HADOLA	IRRIGATED	A	44770	41470	IRRIGATED		BIGHA	
			NON-IRRIGATED	A	30030	26840	NON-IRRIGATED		BIGHA	
			RESIDENTIAL	R	60	0	-		SQ .FIT	
			COMMERCIAL	C	100	0	-		SQ .FIT	
			MINING	M	0	0	-		-	
			INDUSTRIAL PUPOSE	I	0	0	-		-	
			INSTITUTIONAL	IN	0	0	-		SQ.FIT	
			Company/partnership Firm dwara krishi bhumi kharidane par non Agriculture mana jayega(prayojan clear nahi hone par)	CO	0	0	-		-	
28	RAGHUNATHPURA (JAMOLI)	RAGHUNATHPURA (JAMOLI)	IRRIGATED	A	44770	41470	IRRIGATED		BIGHA	
			NON-IRRIGATED	A	24860	24090	NON-IRRIGATED		BIGHA	
			RESIDENTIAL	R	60	0	-		SQ .FIT	
			COMMERCIAL	C	100	0	-		SQ .FIT	
			MINING	M	0	0	-		-	
			INDUSTRIAL PUPOSE	I	0	0	-		-	
			INSTITUTIONAL	IN	0	0	-		SQ.FIT	
			Company/partnership Firm dwara krishi bhumi kharidane par non Agriculture mana jayega(prayojan clear nahi hone par)	CO	0	0	-		-	

  
 09 40000 9000

Government of rajasthan  
office of sub-registrar pander, dist. Bhilwara  
DLC Rates of Nayab Tehsil pander

ser.n	Village name	Colony name	Locality name	Category	Exterior (Rs.)	Interior(Rs.)	Land use	Peraferi y/n	UNIT	NH- SH y/n
29	GOKALPURA	GOKALPURA	IRRIGATED	A	55990	44770	IRRIGATED		BIGHA	
			NON-IRRIGATED	A	33660	26840	NON-IRRIGATED		BIGHA	
			RESIDENTIAL	R	60	0	-		SQ .FIT	
			COMMERCIAL	C	100	0	-		SQ .FIT	
			MINING	M	0	0	-		-	
			INDUSTRIAL PUPOSE	I	0	0	-		-	
			INSTITUTIONAL	IN	0	0	-		SQ.FIT	
			Company/partnership Firm dwara krishi bhumi kharidane par non Agriculture mana jayega(prayojan clear nahi hone par)	CO	0	0	-		-	
30	JAGOLAI	JAGOLAI	IRRIGATED	A	46970	43890	IRRIGATED		BIGHA	
			NON-IRRIGATED	A	33660	26840	NON-IRRIGATED		BIGHA	
			RESIDENTIAL	R	60	0	-		SQ .FIT	
			COMMERCIAL	C	100	0	-		SQ .FIT	
			MINING	M	0	0	-		-	
			INDUSTRIAL PUPOSE	I	0	0	-		-	
			INSTITUTIONAL	IN	0	0	-		SQ.FIT	
			Company/partnership Firm dwara krishi bhumi kharidane par non Agriculture mana jayega(prayojan clear nahi hone par)	CO	0	0	-		-	
31	KANJAR COLONY	KANJAR COLONY	IRRIGATED	A	46970	43890	IRRIGATED		BIGHA	
			NON-IRRIGATED	A	31460	24860	NON-IRRIGATED		BIGHA	
			RESIDENTIAL	R	60	0	-		SQ .FIT	
			COMMERCIAL	C	100	0	-		SQ .FIT	
			MINING	M	0	0	-		-	
			INDUSTRIAL PUPOSE	I	0	0	-		-	
			INSTITUTIONAL	IN	0	0	-		SQ.FIT	
			Company/partnership Firm dwara krishi bhumi kharidane par non Agriculture mana jayega(prayojan clear nahi hone par)	CO	0	0	-		-	
32	BIHADA	BIHADA	IRRIGATED	A	55990	44770	IRRIGATED		BIGHA	
			NON-IRRIGATED	A	33660	29370	NON-IRRIGATED		BIGHA	
			RESIDENTIAL	R	60	0	-		SQ .FIT	
			COMMERCIAL	C	100	0	-		SQ .FIT	
			MINING	M	0	0	-		-	
			INDUSTRIAL PUPOSE	I	0	0	-		-	
			INSTITUTIONAL	IN	0	0	-		SQ.FIT	
			Company/partnership Firm dwara krishi bhumi kharidane par non Agriculture mana jayega(prayojan clear nahi hone par)	CO	0	0	-		-	




Government of rajasthan  
office of sub-registrar pander, dist. Bhilwara  
DLC Rates of Nayab Tehsil pander

ser.n	Village name	Colony name	Locality name	Category	Exterior (Rs.)	Interior(Rs.)	Land use	Peraferi y/n	UNIT	NH-SH y/n
33	HATHODIYA	HATHODIYA	IRRIGATED	A	55990	44770	IRRIGATED		BIGHA	
			NON-IRRIGATED	A	33660	26840	NON-IRRIGATED		BIGHA	
			RESIDENTIAL	R	60	0	-		SQ .FIT	
			COMMERCIAL	C	100	0	-		SQ .FIT	
			MINING	M	0	0	-		-	
			INDUSTRIAL PUPOSE	I	0	0	-		-	
			INSTITUTIONAL	IN	0	0	-		SQ.FIT	
			Company/partnership Firm dwara krishi bhumi kharidane par non Agriculture mana jayega(prayojan clear nahi hone par)	CO	0	0	-		-	
			34	BALAPURA	BALAPURA	IRRIGATED	A	44770	41470	IRRIGATED
NON-IRRIGATED	A	33660				26840	NON-IRRIGATED		BIGHA	
RESIDENTIAL	R	60				0	-		SQ .FIT	
COMMERCIAL	C	100				0	-		SQ .FIT	
MINING	M	0				0	-		-	
INDUSTRIAL PUPOSE	I	0				0	-		-	
INSTITUTIONAL	IN	0				0	-		SQ.FIT	
Company/partnership Firm dwara krishi bhumi kharidane par non Agriculture mana jayega(prayojan clear nahi hone par)	CO	0				0	-		-	
35	AKHEPURA(BIHAD A)	AKHEPURA(BIHAD A)				IRRIGATED	A	44770	41470	IRRIGATED
			NON-IRRIGATED	A	29370	24860	NON-IRRIGATED		BIGHA	
			RESIDENTIAL	R	60	0	-		SQ .FIT	
			COMMERCIAL	C	100	0	-		SQ .FIT	
			MINING	M	0	0	-		-	
			INDUSTRIAL PUPOSE	I	0	0	-		-	
			INSTITUTIONAL	IN	0	0	-		SQ.FIT	
			Company/partnership Firm dwara krishi bhumi kharidane par non Agriculture mana jayega(prayojan clear nahi hone par)	CO	0	0	-		-	
			36	KHAJURIYA KHEDA	KHAJURIYA KHEDA	IRRIGATED	A	44770	41470	IRRIGATED
NON-IRRIGATED	A	29370				25740	NON-IRRIGATED		BIGHA	
RESIDENTIAL	R	60				0	-		SQ .FIT	
COMMERCIAL	C	100				0	-		SQ .FIT	
MINING	M	0				0	-		-	
INDUSTRIAL PUPOSE	I	0				0	-		-	
INSTITUTIONAL	IN	0				0	-		SQ.FIT	
Company/partnership Firm dwara krishi bhumi kharidane par non Agriculture mana jayega(prayojan clear nahi hone par)	CO	0				0	-		-	

Government of rajasthan  
office of sub-registrar pander, dist. Bhilwara  
DLC Rates of Nayab Tehsil pander

ser.n	Village name	Colony name	Locality name	Category	Exterior (Rs.)	Interior(Rs.)	Land use	Peraferi y/n	UNIT	NH-SH y/n
37	JEERA	JEERA	IRRIGATED	A	57090	55990	IRRIGATED		BIGHA	
			NON-IRRIGATED	A	44770	42570	NON-IRRIGATED		BIGHA	
			RESIDENTIAL	R	60	0	-		SQ. FIT	
			COMMERCIAL	C	100	0	-		SQ. FIT	
			MINING	M	0	0	-		-	
			INDUSTRIAL PUPOSE	I	0	0	-		-	
			INSTITUTIONAL	IN	0	0	-		SQ.FIT	
			Company/partnership Firm dwara krishi bhumi kharidane par non Agriculture mana jayega(prayojan clear nahi hone par)	CO	0	0	-		-	
			38	BAWDI	BAWDI	SADAK AABADI SE 0 SE 100 MT. TAK	A	217470	0	IRRIGATED
SADAK AABADI SE 101 SE 200 MT. TAK	A	144980				0	IRRIGATED		BIGHA	
SADAK / AABADI SE 200 MT. SE ADHIK	A	72490				0	IRRIGATED		BIGHA	
SADAK AABADI SE 0 SE 100 MT. TAK	A	119240				0	NON-IRRIGATED		BIGHA	
SADAK AABADI SE 101 SE 200 MT. TAK	A	79530				0	NON-IRRIGATED		BIGHA	
SADAK / AABADI SE 200 MT. SE ADHIK	A	39820				0	NON-IRRIGATED		BIGHA	
RESIDENTIAL	R	60				0	-		SQ.FIT	
COMMERCIAL	C	100				0	-		SQ.FIT	
MINING	M	0				0	-		-	
INDUSTRIAL PUPOSE	I	0				0	-		-	
INSTITUTIONAL	IN	0				0	-		SQ. FIT	
Company/partnership Firm dwara krishi bhumi kharidane par non Agriculture mana jayega(prayojan clear nahi hone par)	CO	0				0	-		-	
39	TASWARIYA	TASWARIYA				SADAK AABADI SE 0 SE 100 MT. TAK	A	217470	0	IRRIGATED
			SADAK AABADI SE 101 SE 200 MT. TAK	A	144980	0	IRRIGATED		BIGHA	
			SADAK / AABADI SE 200 MT. SE ADHIK	A	72490	0	IRRIGATED		BIGHA	
			SADAK AABADI SE 0 SE 100 MT. TAK	A	119240	0	NON-IRRIGATED		BIGHA	
			SADAK AABADI SE 101 SE 200 MT. TAK	A	79530	0	NON-IRRIGATED		BIGHA	
			SADAK / AABADI SE 200 MT. SE ADHIK	A	39820	0	NON-IRRIGATED		BIGHA	
			RESIDENTIAL	R	60	0	-		SQ.FIT	
			COMMERCIAL	C	100	0	-		SQ.FIT	
			MINING	M	0	0	-		-	
			INDUSTRIAL PUPOSE	I	0	0	-		-	
			INSTITUTIONAL	IN	0	0	-		SQ. FIT	
			Company/partnership Firm dwara krishi bhumi kharidane par non Agriculture mana jayega(prayojan clear nahi hone par)	CO	0	0	-		-	


  
 उप पंजीयक पण्डित

Government of rajasthan  
office of sub-registrar pander, dist. Bhilwara  
DLC Rates of Nayab Tehsil pander

ser.n	Village name	Colony name	Locality name	Category	Exterior (Rs.)	Interior(Rs.)	Land use	Peraferi y/n	UNIT	NH- SH y/n
40	SHAKKARPURA	SHAKKARPURA	SADAK AABADI SE 0 SE 100 MT. TAK	A	264000	0	IRRIGATED		BIGHA	
			SADAK AABADI SE 101 SE 200 MT. TAK	A	176000	0	IRRIGATED		BIGHA	
			SADAK / AABADI SE 200 MT. SE ADHIK	A	88110	0	IRRIGATED		BIGHA	
			SADAK AABADI SE 0 SE 100 MT. TAK	A	217470	0	NON-IRRIGATED		BIGHA	
			SADAK AABADI SE 101 SE 200 MT. TAK	A	144980	0	NON-IRRIGATED		BIGHA	
			SADAK / AABADI SE 200 MT. SE ADHIK	A	72490	0	NON-IRRIGATED		BIGHA	
			RESIDENTIAL	R	60	0	-		SQ.FIT	
			COMMERCIAL	C	100	0	-		SQ.FIT	
			MINING	M	0	0	-		-	
			INDUSTRIAL PUPOSE	I	0	0	-		-	
			INSTITUTIONAL	IN	0	0	-		-	
			Company/partnership Firm dwara krishi bhumi kharidane par non Agriculture mana jayega(prayojan clear nahi hone par)	CO	0	0	-		SQ. FIT	
			41	PANDER	PANDER	SADAK AABADI SE 0 SE 100 MT. TAK	A	487960	0	IRRIGATED
SADAK AABADI SE 101 SE 200 MT. TAK	A	325270				0	IRRIGATED		BIGHA	
SADAK / AABADI SE 200 MT. SE ADHIK	A	162690				0	IRRIGATED		BIGHA	
SADAK AABADI SE 0 SE 100 MT. TAK	A	304700				0	NON-IRRIGATED		BIGHA	
SADAK AABADI SE 101 SE 200 MT. TAK	A	203060				0	NON-IRRIGATED		BIGHA	
SADAK / AABADI SE 200 MT. SE ADHIK	A	101530				0	NON-IRRIGATED		BIGHA	
BHAS NAGAR PETROL TAK MUKHYA SADA	R	90				0	-		SQ.FIT	
	C	150				0	-		SQ.FIT	
PANDER :- SHESH KSHETRA	R	70				0	-		SQ.FIT	
	C	100				0	-		SQ.FIT	
MINING	M	0				0	-		-	
INDUSTRIAL PUPOSE	I	0				0	-		-	
INSTITUTIONAL	IN	0				0	-		-	
Company/partnership Firm dwara krishi bhumi kharidane par non Agriculture mana jayega(prayojan clear nahi hone par)	CO	0	0	-		SQ. FIT				
42	JASAWANTPURA	JASAWANTPURA	SADAK AABADI SE 0 SE 100 MT. TAK	A	226380	0	IRRIGATED		BIGHA	
			SADAK AABADI SE 101 SE 200 MT. TAK	A	151030	0	IRRIGATED		BIGHA	
			SADAK / AABADI SE 200 MT. SE ADHIK	A	75570	0	IRRIGATED		BIGHA	
			SADAK AABADI SE 0 SE 100 MT. TAK	A	140360	0	NON-IRRIGATED		BIGHA	
			SADAK AABADI SE 101 SE 200 MT. TAK	A	93500	0	NON-IRRIGATED		BIGHA	
			SADAK / AABADI SE 200 MT. SE ADHIK	A	46750	0	NON-IRRIGATED		BIGHA	
			RESIDENTIAL	R	60	0	-		SQ.FIT	
			COMMERCIAL	C	100	0	-		SQ.FIT	
			MINING	M	0	0	-		-	
			INDUSTRIAL PUPOSE	I	0	0	-		-	
			INSTITUTIONAL	IN	0	0	-		-	
			Company/partnership Firm dwara krishi bhumi kharidane par non Agriculture mana jayega(prayojan clear nahi hone par)	CO	0	0	-		SQ. FIT	

Government of rajasthan  
office of sub-registrar pander, dist. Bhilwara  
DLC Rates of Nayab Tehsil pander


ser.n	Village name	Colony name	Locality name	Category	Exterior (Rs.)	Interior(Rs.)	Land use	Peraferi y/n	UNIT	NH- SH y/n
43	BHILDI	BHILDI	SADAK AABADI SE 0 SE 100 MT. TAK	A	158840	0	IRRIGATED		BIGHA	
			SADAK AABADI SE 101 SE 200 MT. TAK	A	105930	0	IRRIGATED		BIGHA	
			SADAK / AABADI SE 200 MT. SE ADHIK	A	53130	0	IRRIGATED		BIGHA	
			SADAK AABADI SE 0 SE 100 MT. TAK	A	105820	0	NON-IRRIGATED		BIGHA	
			SADAK AABADI SE 101 SE 200 MT. TAK	A	70510	0	NON-IRRIGATED		BIGHA	
			SADAK / AABADI SE 200 MT. SE ADHIK	A	35310	0	NON-IRRIGATED		BIGHA	
			RESIDENTIAL	R	60	0	-		SQ.FIT	
			COMMERCIAL	C	100	0	-		SQ.FIT	
			MINING	M	0	0	-		-	
			INDUSTRIAL PUPOSE	I	0	0	-		-	
			INSTITUTIONAL	IN	0	0	-		SQ. FIT	
			Company/partnership Firm dwara krishi bhumi kharidane par non Agriculture mana jayega(prayojan clear nahi hone par)	CO	0	0	-		-	
			44	GULABPURA	GULABPURA	SADAK AABADI SE 0 SE 100 MT. TAK	A	158290	0	IRRIGATED
SADAK AABADI SE 101 SE 200 MT. TAK	A	105600				0	IRRIGATED		BIGHA	
SADAK / AABADI SE 200 MT. SE ADHIK	A	52690				0	IRRIGATED		BIGHA	
SADAK AABADI SE 0 SE 100 MT. TAK	A	106150				0	NON-IRRIGATED		BIGHA	
SADAK AABADI SE 101 SE 200 MT. TAK	A	70950				0	NON-IRRIGATED		BIGHA	
SADAK / AABADI SE 200 MT. SE ADHIK	A	35420				0	NON-IRRIGATED		BIGHA	
RESIDENTIAL	R	60				0	-		SQ.FIT	
COMMERCIAL	C	100				0	-		SQ.FIT	
MINING	M	0				0	-		-	
INDUSTRIAL PUPOSE	I	0				0	-		-	
INSTITUTIONAL	IN	0				0	-		SQ. FIT	
Company/partnership Firm dwara krishi bhumi kharidane par non Agriculture mana jayega(prayojan clear nahi hone par)	CO	0				0	-		-	

  
**सुप. पं. पण्डेर**

Government of rajasthan  
office of sub-registrar pander, dist. Bhilwara  
DLC Rates of Nayab Tehsil pander

ser.n	Village name	Colony name	Locality name	Category	Exterior (Rs.)	Interior(Rs.)	Land use	Peraferi y/n	UNIT	NH-SH y/n
45	DHAGARIYA	DHAGARIYA	SADAK AABADI SE 0 SE 100 MT. TAK	A	144870	0	IRRIGATED		BIGHA	
			SADAK AABADI SE 101 SE 200 MT. TAK	A	96690	0	IRRIGATED		BIGHA	
			SADAK / AABADI SE 200 MT. SE ADHIK	A	48180	0	IRRIGATED		BIGHA	
			SADAK AABADI SE 0 SE 100 MT. TAK	A	90640	0	NON-IRRIGATED		BIGHA	
			SADAK AABADI SE 101 SE 200 MT. TAK	A	60500	0	NON-IRRIGATED		BIGHA	
			SADAK / AABADI SE 200 MT. SE ADHIK	A	30250	0	NON-IRRIGATED		BIGHA	
			RESIDENTIAL	R	60	0	-		SQ.FIT	
			COMMERCIAL	C	100	0	-		SQ.FIT	
			MINING	M	0	0	-		-	
			INDUSTRIAL PUPOSE	I	0	0	-		-	
			INSTITUTIONAL	IN	0	0	-		SQ.FIT	
			Company/partnership Firm dwara krishi bhumi kharidane par non Agriculture mana jayega(prayojan clear nahi hone par)	CO	0	0	-		-	
			46	BADANPURA	BADANPURA	SADAK AABADI SE 0 SE 100 MT. TAK	A	188430	0	IRRIGATED
SADAK AABADI SE 101 SE 200 MT. TAK	A	125730				0	IRRIGATED		BIGHA	
SADAK / AABADI SE 200 MT. SE ADHIK	A	62700				0	IRRIGATED		BIGHA	
SADAK AABADI SE 0 SE 100 MT. TAK	A	116710				0	NON-IRRIGATED		BIGHA	
SADAK AABADI SE 101 SE 200 MT. TAK	A	77880				0	NON-IRRIGATED		BIGHA	
SADAK / AABADI SE 200 MT. SE ADHIK	A	58940				0	NON-IRRIGATED		BIGHA	
BADANPURA:- GREED KE SAMNE KI TARAF , MUKHYA SADAK SE 500 FIT KE ANDAR	R	90				0	-		SQ.FIT	
	CO	150				0	-		SQ.FIT	
BADANPURA :- SHESH KSHETRA	R	60				0	-		SQ.FIT	
	C	100				0	-		SQ.FIT	
MINING	M	0				0	-		-	
INDUSTRIAL PUPOSE	I	0				0	-		-	
INSTITUTIONAL	IN	0				0	-		SQ.FIT	
Company/partnership Firm dwara krishi bhumi kharidane par non Agriculture mana jayega(prayojan clear nahi hone par)	CO	0	0	-		-				

KUAA	
BORING	
MAAL	

  
 सह-पं. पण्डित